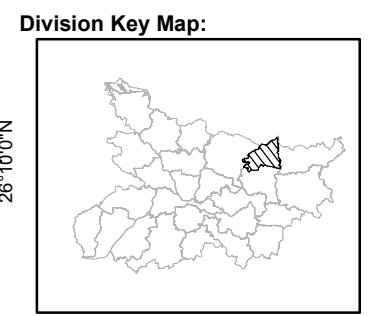
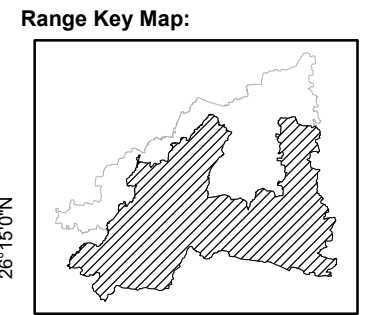


**FOEST JURISDICTION (BEAT/SUB-BEAT) MAP 2020**

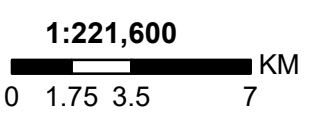
RANGE:  
SUPAUL

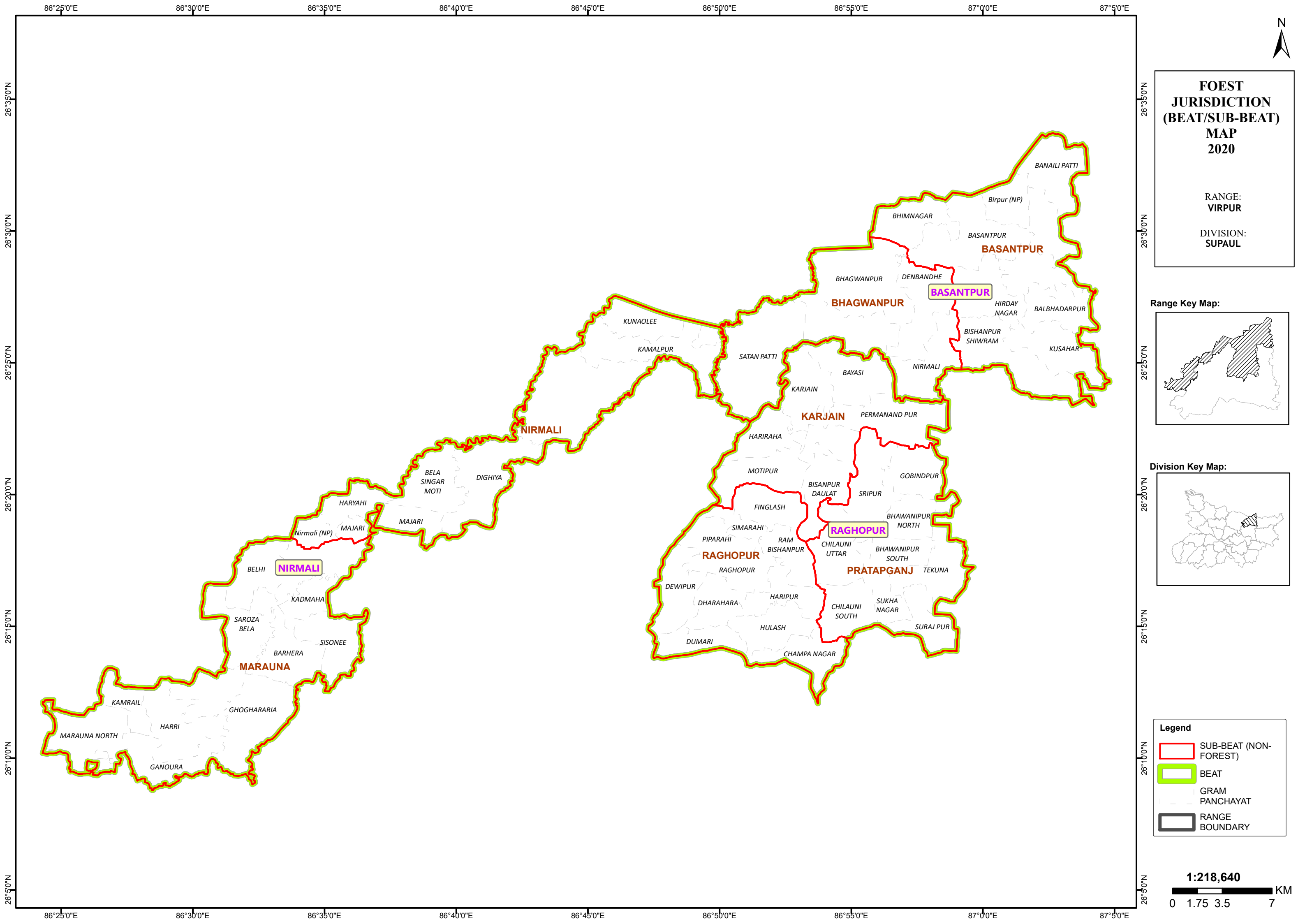
DIVISION:  
SUPAUL



**Legend**

- SUB-BEAT (NON-FOREST)
- BEAT
- GRAM PANCHAYAT
- RANGE BOUNDARY

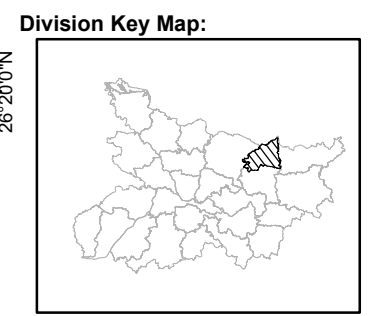
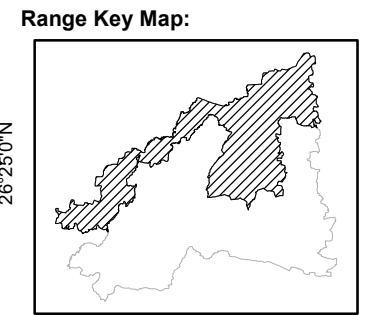




**FOEST  
JURISDICTION  
(BEAT/SUB-BEAT)  
MAP  
2020**

RANGE:  
**VIRPUR**

DIVISION:  
**SUPAUL**



**Legend**

- SUB-BEAT (NON-FOREST)
- BEAT
- GRAM PANCHAYAT
- RANGE BOUNDARY

