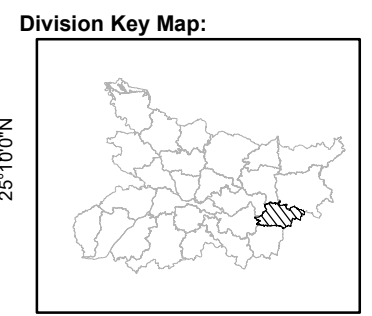
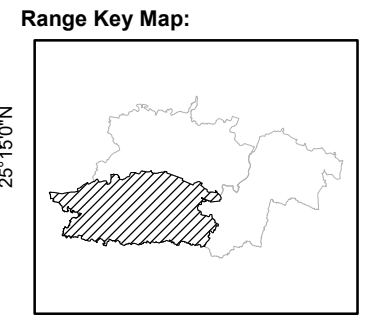


FOEST JURISDICTION (BEAT/SUB-BEAT) MAP 2020

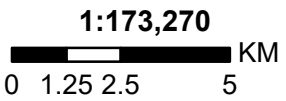
RANGE:
BHAGALPUR

DIVISION:
BHAGALPUR



Legend

- SUB-BEAT (NON-FOREST)
- BEAT
- GRAM PANCHAYAT
- GREEN WASH AREA
- RANGE BOUNDARY



86°40'0"E 86°45'0"E 86°50'0"E 86°55'0"E 87°0'0"E 87°5'0"E 87°10'0"E

25°25'0"N 25°20'0"N 25°15'0"N 25°10'0"N 25°5'0"N 25°0'0"N

87°10'0"E

87°15'0"E

87°20'0"E

87°25'0"E

87°30'0"E

25°25'0"N
25°20'0"N
25°15'0"N
25°10'0"N
25°5'0"N

87°10'0"E

87°15'0"E

87°20'0"E

87°25'0"E

87°30'0"E

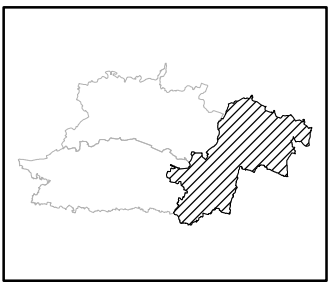


FOEST JURISDICTION (BEAT/SUB-BEAT) MAP 2020

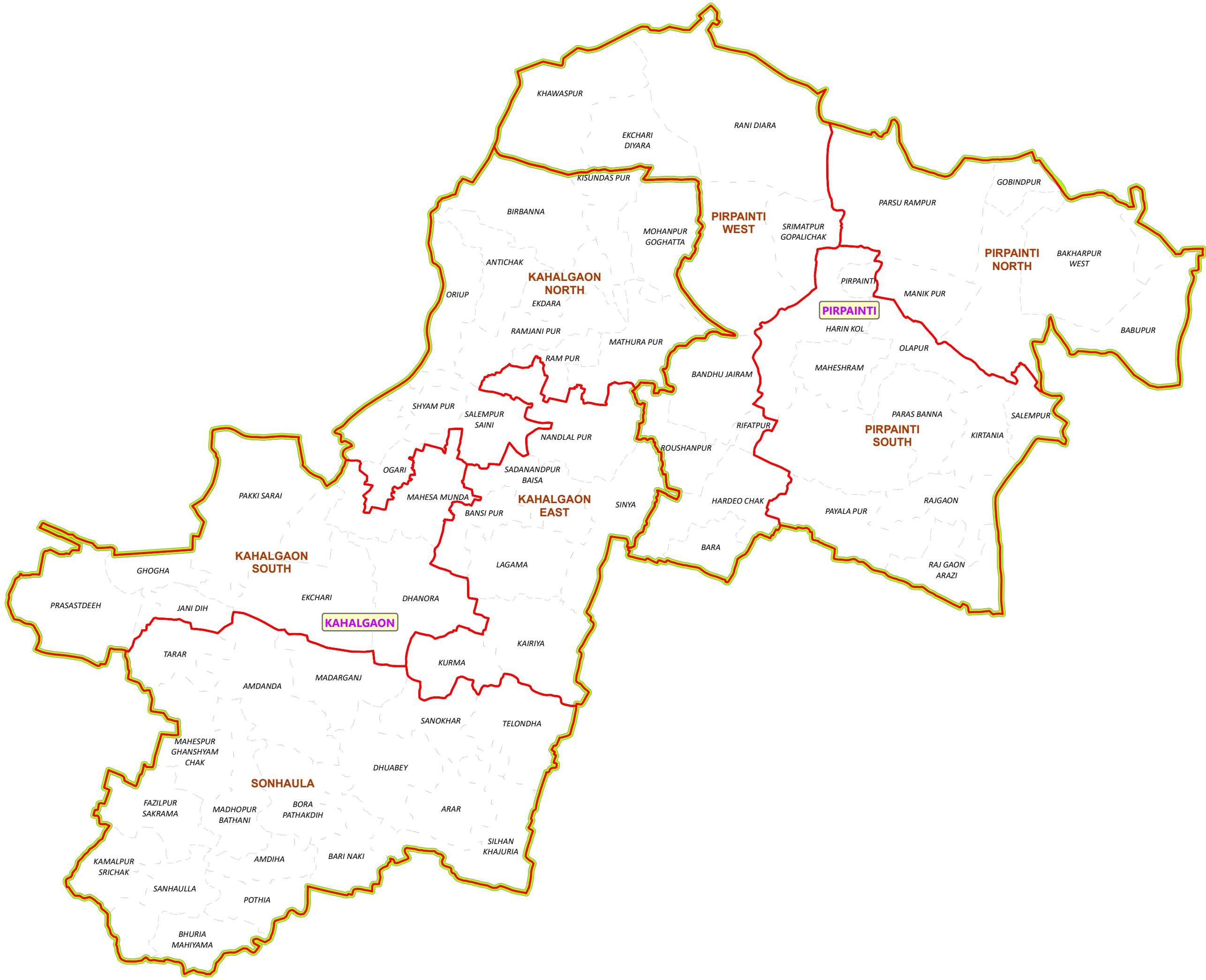
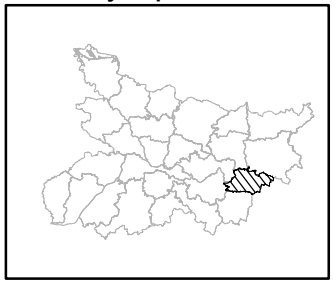
RANGE:
KAHALGAON

DIVISION:
BHAGALPUR

Range Key Map:

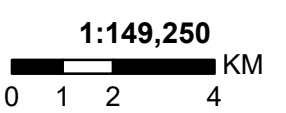


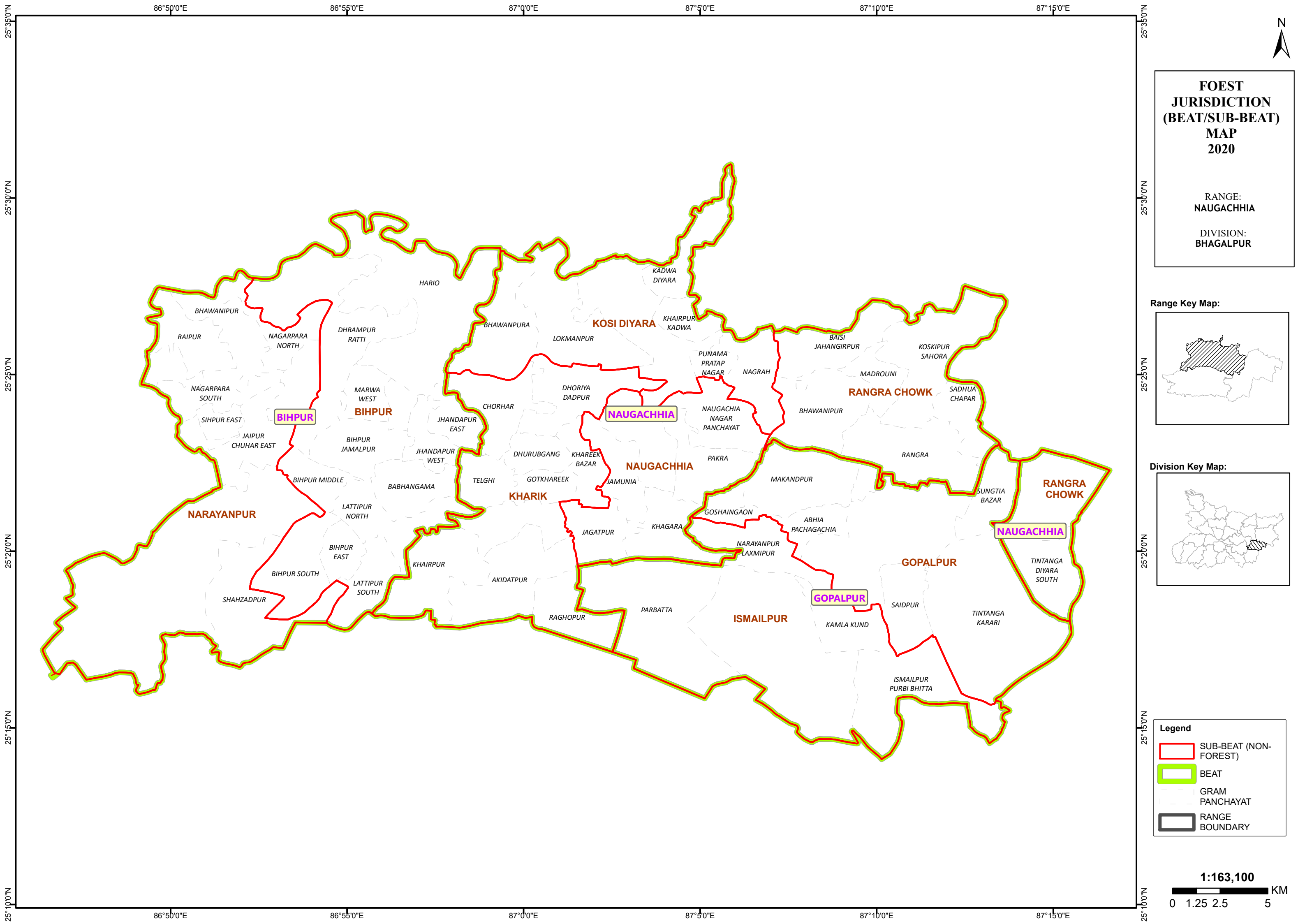
Division Key Map:



Legend

- SUB-BEAT (NON-FOREST)
- BEAT
- GRAM PANCHAYAT
- RANGE BOUNDARY

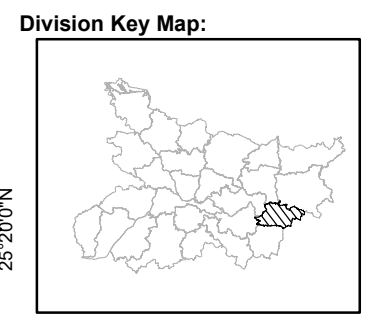
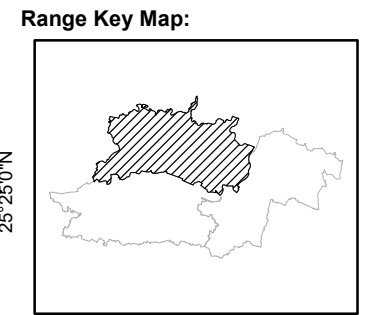




FOEST JURISDICTION (BEAT/SUB-BEAT) MAP 2020


RANGE:
NAUGACHHIA

DIVISION:
BHAGALPUR



Legend

- SUB-BEAT (NON-FOREST)
- BEAT
- GRAM PANCHAYAT
- RANGE BOUNDARY



86°50'0"E 86°55'0"E 87°0'0"E 87°5'0"E 87°10'0"E 87°15'0"E

25°35'0"N 25°30'0"N 25°25'0"N 25°20'0"N 25°15'0"N 25°10'0"N