

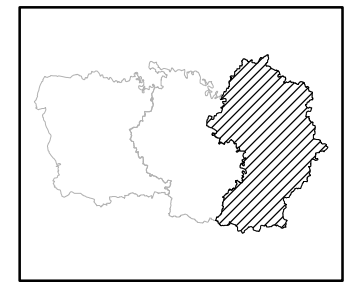


**FOEST  
JURISDICTION  
(BEAT/SUB-BEAT)  
MAP  
2020**

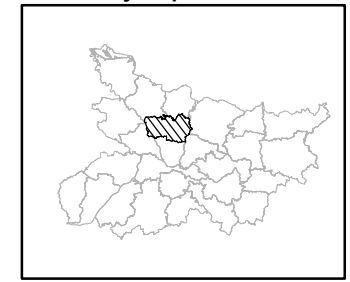
RANGE:  
**MUZAFFARPUR EAST**

DIVISION:  
**TIRHUT**

**Range Key Map:**

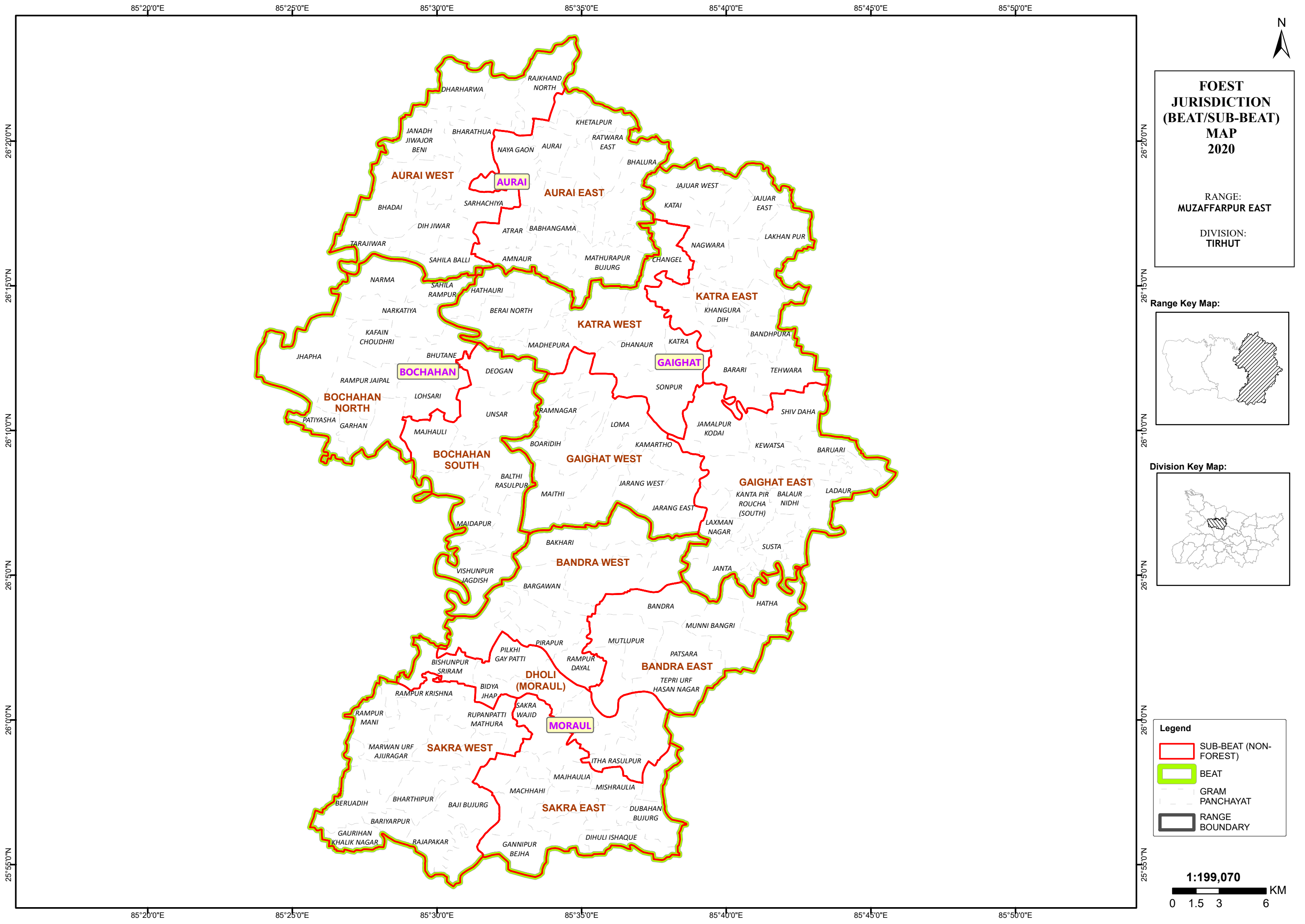
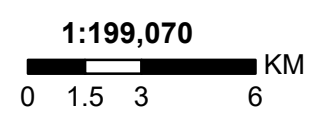


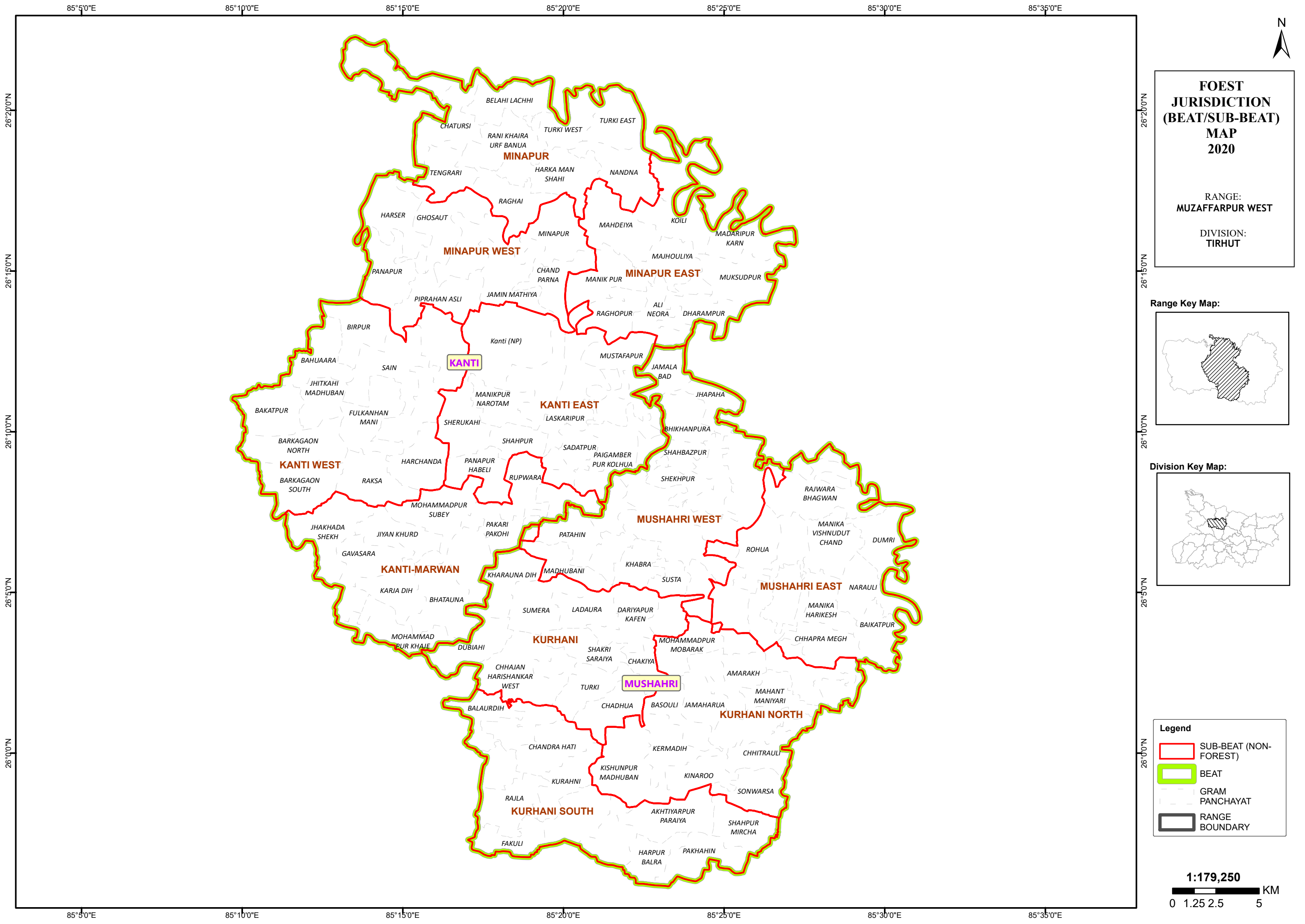
**Division Key Map:**



**Legend**

- SUB-BEAT (NON-FOREST)
- BEAT
- GRAM PANCHAYAT
- RANGE BOUNDARY

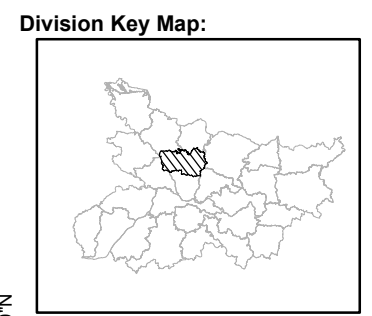
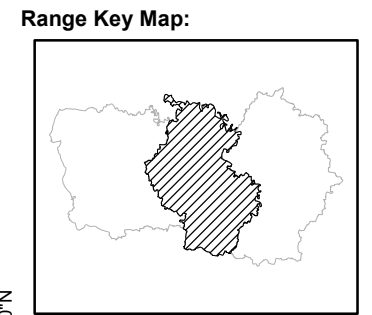




**FOEST  
JURISDICTION  
(BEAT/SUB-BEAT)  
MAP  
2020**

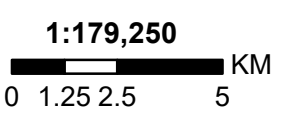
RANGE:  
**MUZAFFARPUR WEST**

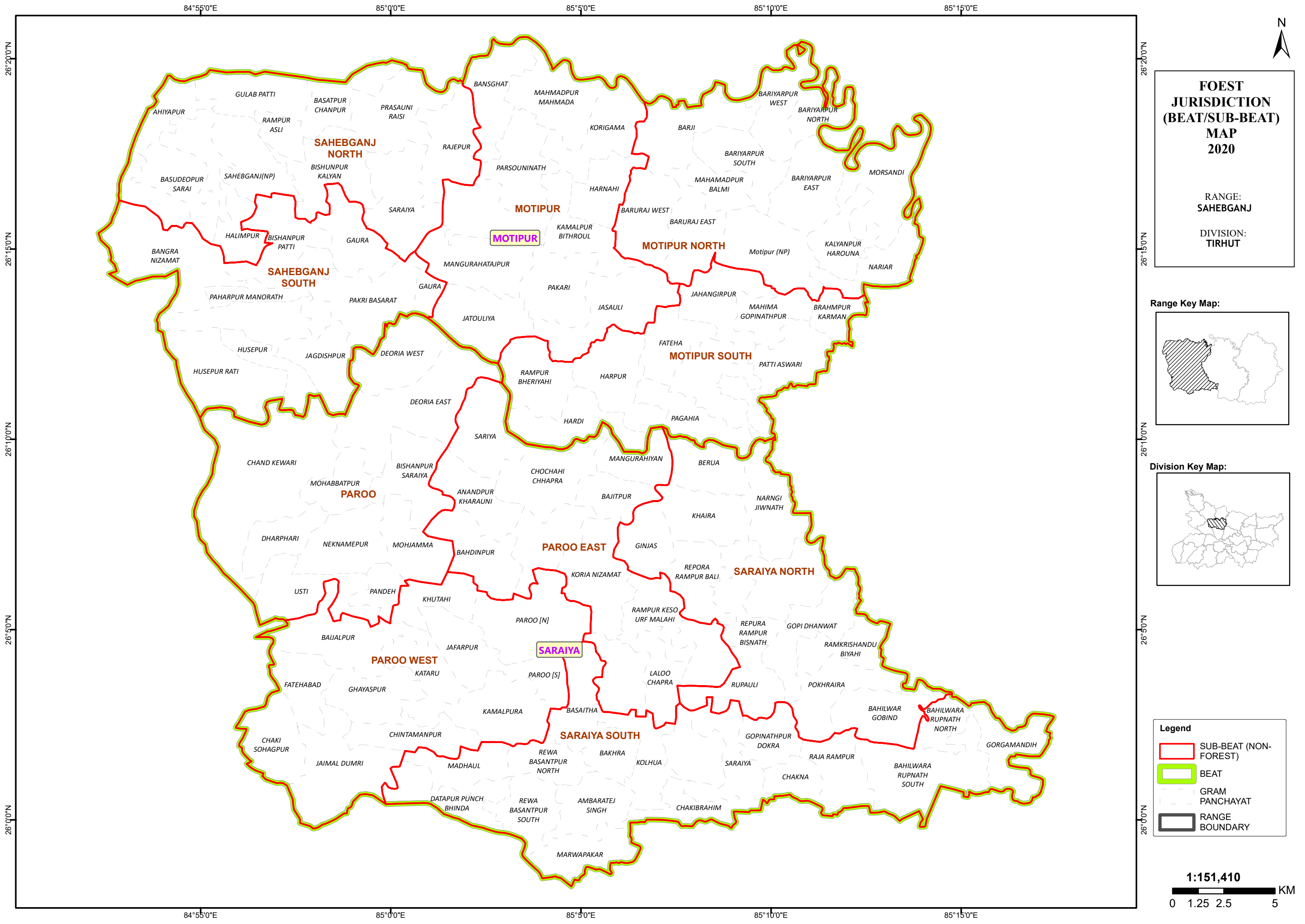
DIVISION:  
**TIRHUT**



**Legend**

- SUB-BEAT (NON-FOREST)
- BEAT
- GRAM PANCHAYAT
- RANGE BOUNDARY



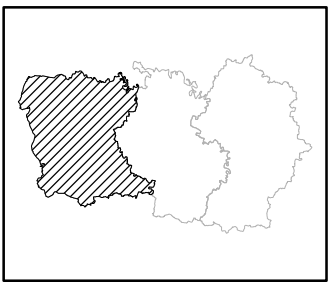


**FOEST JURISDICTION (BEAT/SUB-BEAT) MAP 2020**

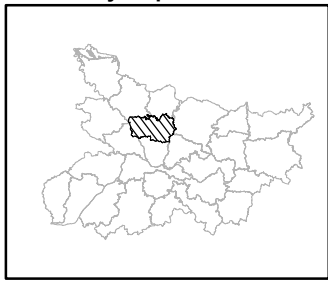
RANGE:  
**SAHEBGANJ**

DIVISION:  
**TIRHUT**

**Range Key Map:**



**Division Key Map:**



**Legend**

- SUB-BEAT (NON-FOREST)
- BEAT
- GRAM PANCHAYAT
- RANGE BOUNDARY

