

84°15'0"E 84°20'0"E 84°25'0"E 84°30'0"E 84°35'0"E 84°40'0"E 84°45'0"E 84°50'0"E 84°55'0"E

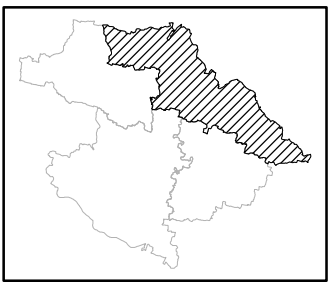


**FOEST JURISDICTION (BEAT/SUB-BEAT) MAP 2020**

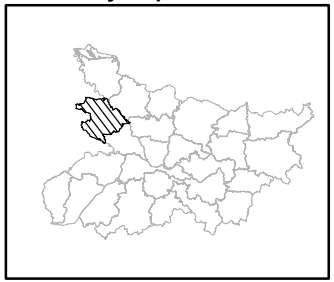
RANGE:  
**GOPALGANJ**

DIVISION:  
**GOPALGANJ**

Range Key Map:

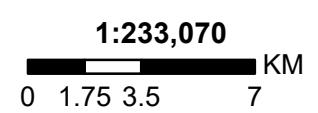


Division Key Map:



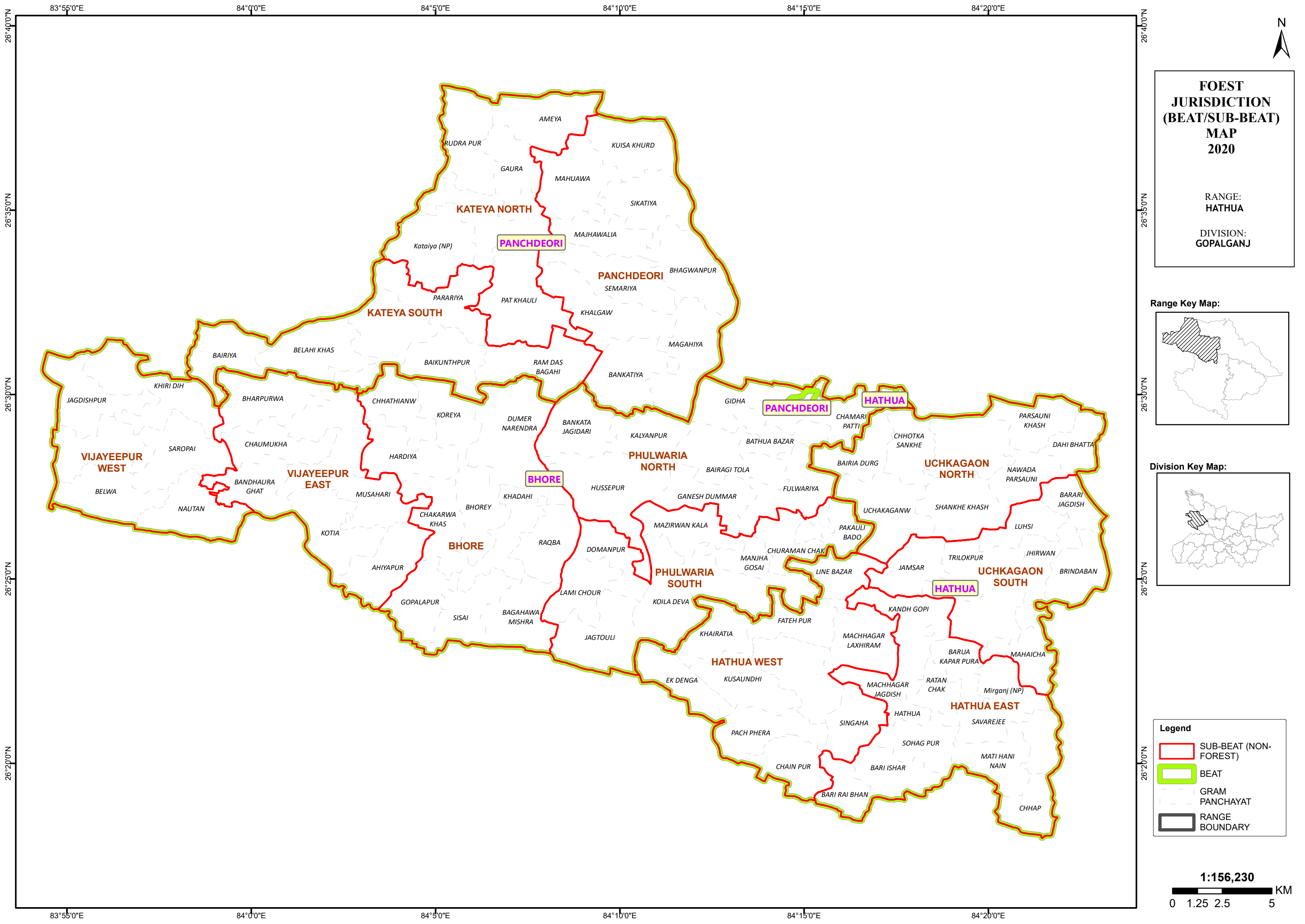
**Legend**

- SUB-BEAT (NON-FOREST)
- BEAT
- GRAM PANCHAYAT
- RANGE BOUNDARY



84°15'0"E 84°20'0"E 84°25'0"E 84°30'0"E 84°35'0"E 84°40'0"E 84°45'0"E 84°50'0"E 84°55'0"E

26°40'0"N  
26°35'0"N  
26°30'0"N  
26°25'0"N  
26°20'0"N  
26°15'0"N  
26°10'0"N

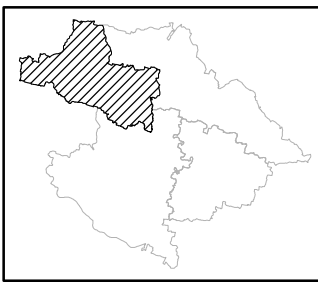


**FOEST  
JURISDICTION  
(BEAT/SUB-BEAT)  
MAP  
2020**

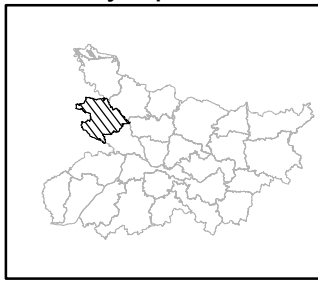
RANGE:  
**HATHUA**

DIVISION:  
**GOPALGANJ**

**Range Key Map:**

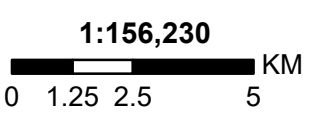


**Division Key Map:**



**Legend**

- SUB-BEAT (NON-FOREST)
- BEAT
- GRAM PANCHAYAT
- RANGE BOUNDARY



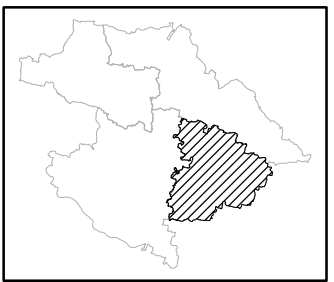


**FOEST JURISDICTION (BEAT/SUB-BEAT) MAP 2020**

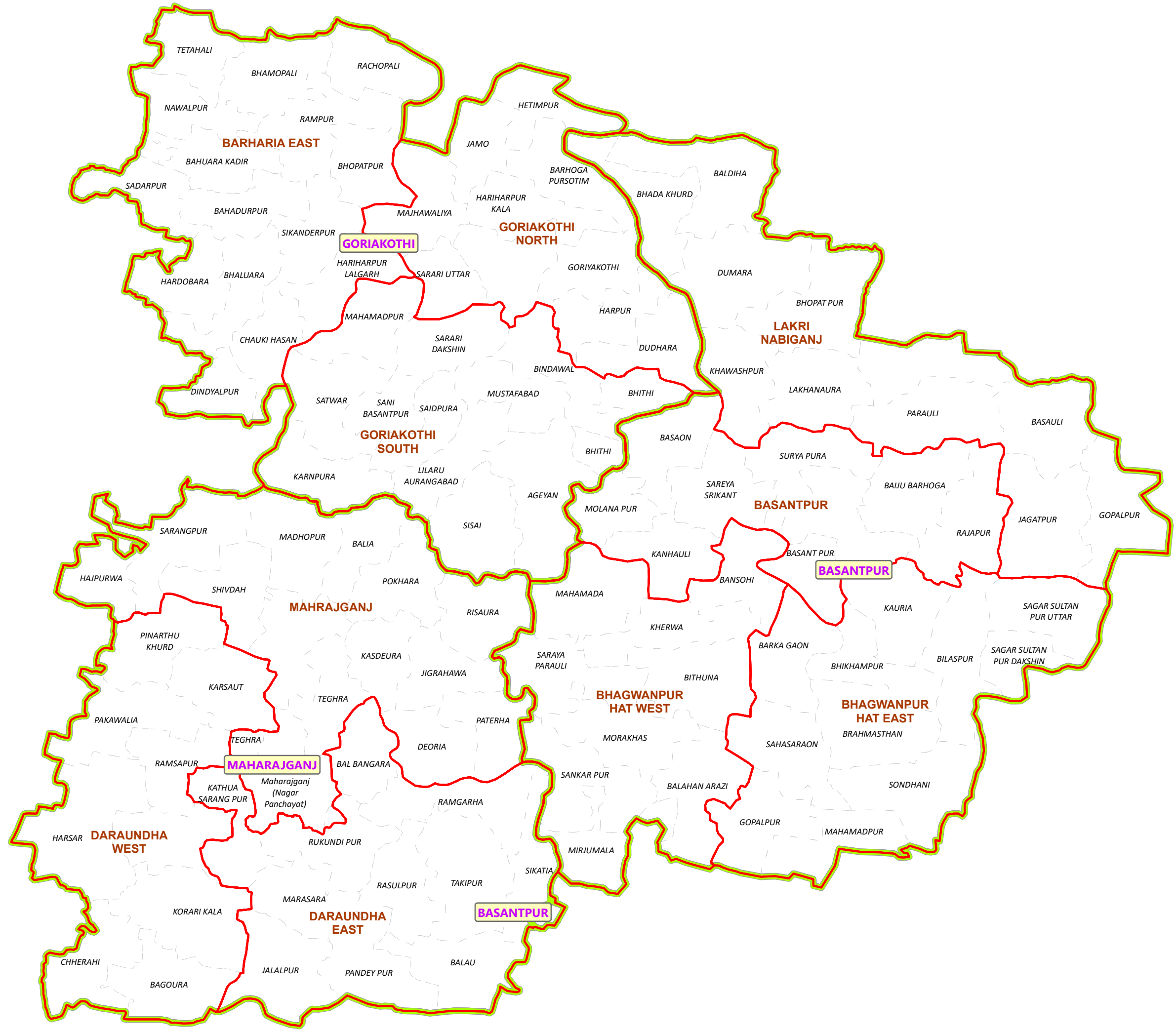
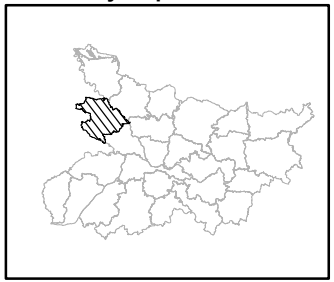
RANGE:  
**MAHARAJGANJ**

DIVISION:  
**GOPALGANJ**

Range Key Map:

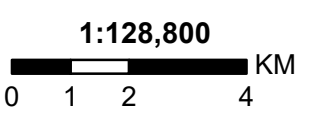


Division Key Map:



**Legend**

- SUB-BEAT (NON-FOREST)
- BEAT
- GRAM PANCHAYAT
- RANGE BOUNDARY



84°0'0"E 84°5'0"E 84°10'0"E 84°15'0"E 84°20'0"E 84°25'0"E 84°30'0"E

26°20'0"N 26°15'0"N 26°10'0"N 26°5'0"N 26°0'0"N 25°55'0"N

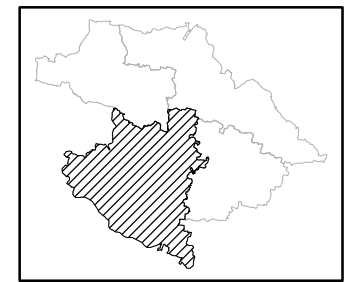


**FOEST JURISDICTION (BEAT/SUB-BEAT) MAP 2020**

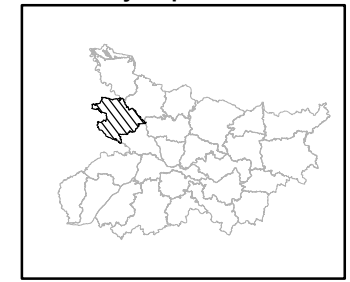
RANGE:  
**SIWAN**

DIVISION:  
**GOPALGANJ**

Range Key Map:

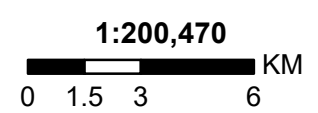


Division Key Map:



**Legend**

- SUB-BEAT (NON-FOREST)
- BEAT
- GRAM PANCHAYAT
- RANGE BOUNDARY



84°0'0"E 84°5'0"E 84°10'0"E 84°15'0"E 84°20'0"E 84°25'0"E 84°30'0"E