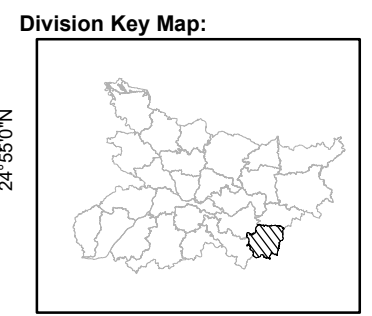
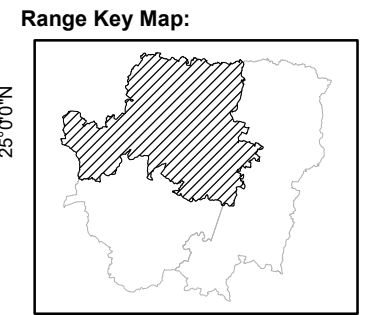


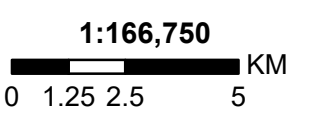
**FOEST JURISDICTION (BEAT/SUB-BEAT) MAP 2020**

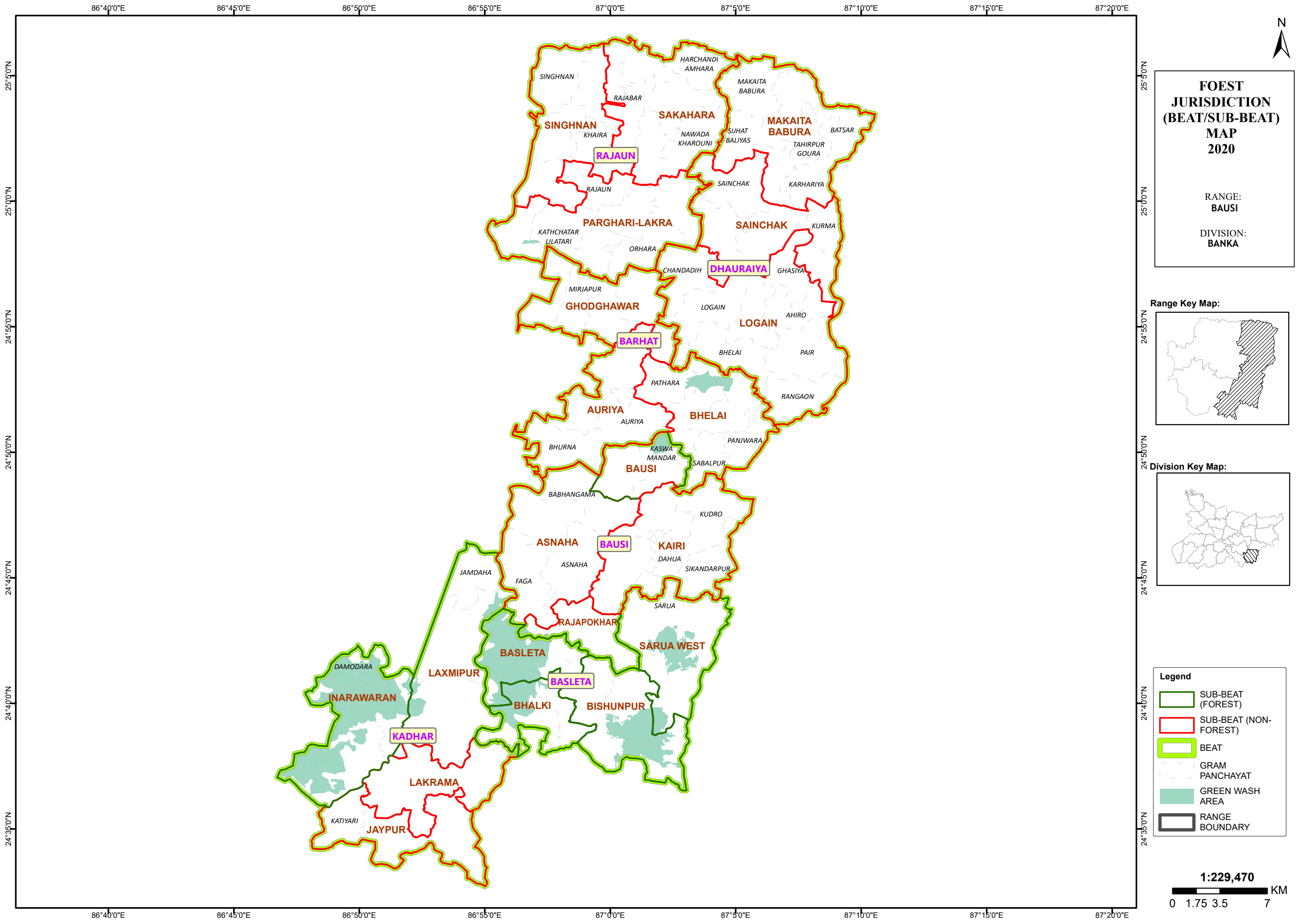
RANGE:  
**BANKA**

DIVISION:  
**BANKA**



- Legend**
- SUB-BEAT (FOREST)
  - SUB-BEAT (NON-FOREST)
  - BEAT
  - GRAM PANCHAYAT
  - GREEN WASH AREA
  - RANGE BOUNDARY



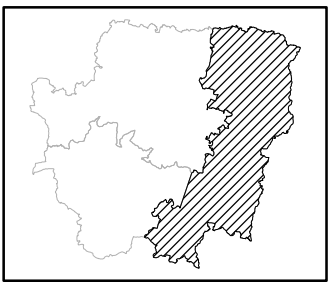


**FOEST JURISDICTION (BEAT/SUB-BEAT) MAP 2020**

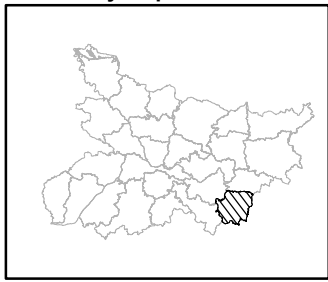
RANGE:  
**BAUSI**

DIVISION:  
**BANKA**

**Range Key Map:**

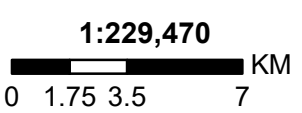


**Division Key Map:**



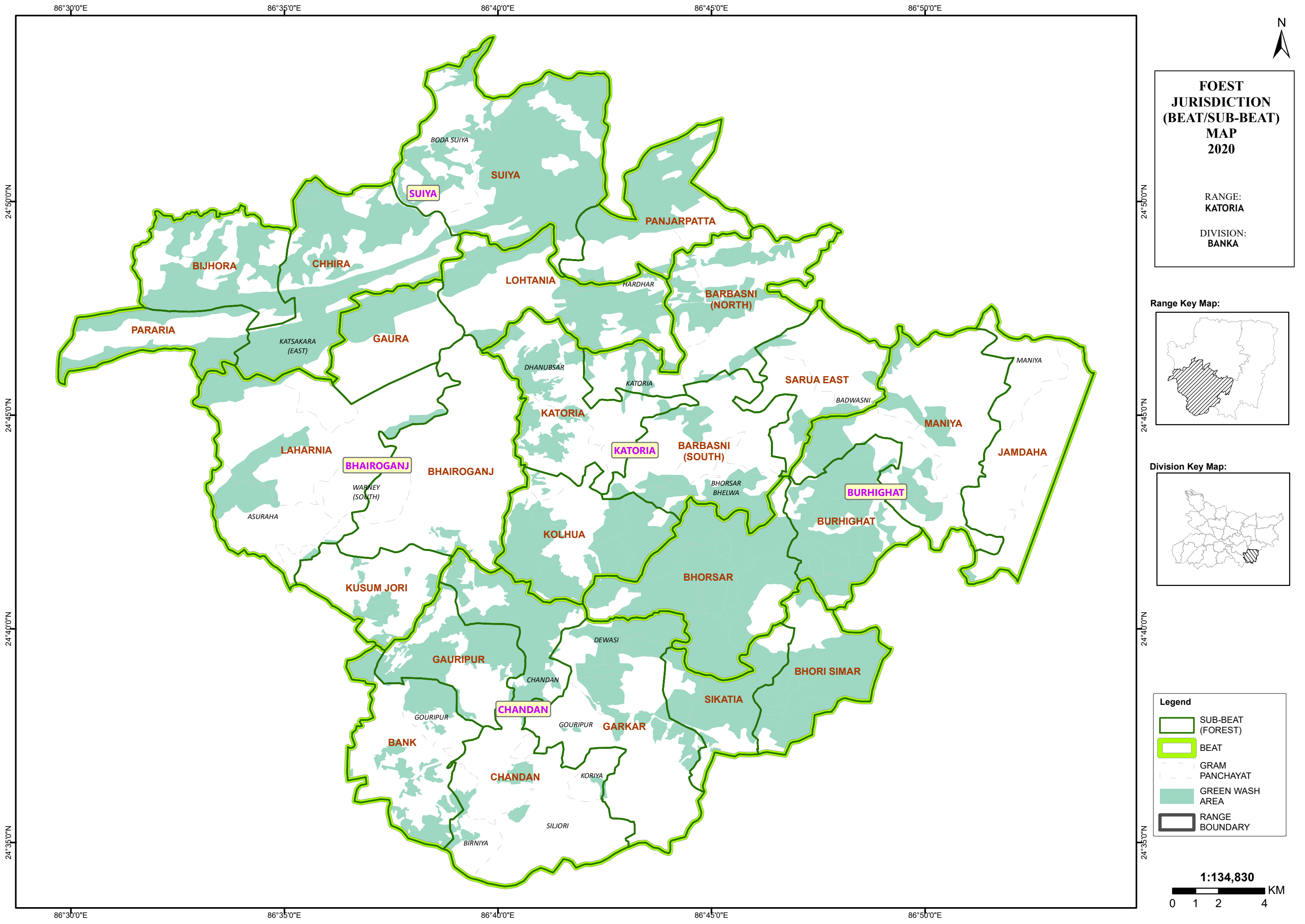
**Legend**

- SUB-BEAT (FOREST)
- SUB-BEAT (NON-FOREST)
- BEAT
- GRAM PANCHAYAT
- GREEN WASH AREA
- RANGE BOUNDARY



86°40'0"E 86°45'0"E 86°50'0"E 86°55'0"E 87°0'0"E 87°5'0"E 87°10'0"E 87°15'0"E 87°20'0"E

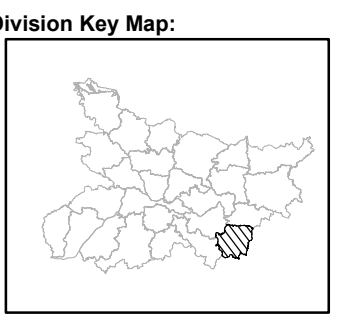
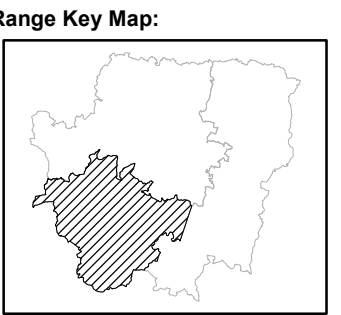
25°5'0"N 25°0'0"N 24°55'0"N 24°50'0"N 24°45'0"N 24°40'0"N 24°35'0"N



**FOEST JURISDICTION (BEAT/SUB-BEAT) MAP 2020**

RANGE:  
**KATORIA**

DIVISION:  
**BANKA**



- Legend**
- SUB-BEAT (FOREST)
  - BEAT
  - GRAM PANCHAYAT
  - GREEN WASH AREA
  - RANGE BOUNDARY

